


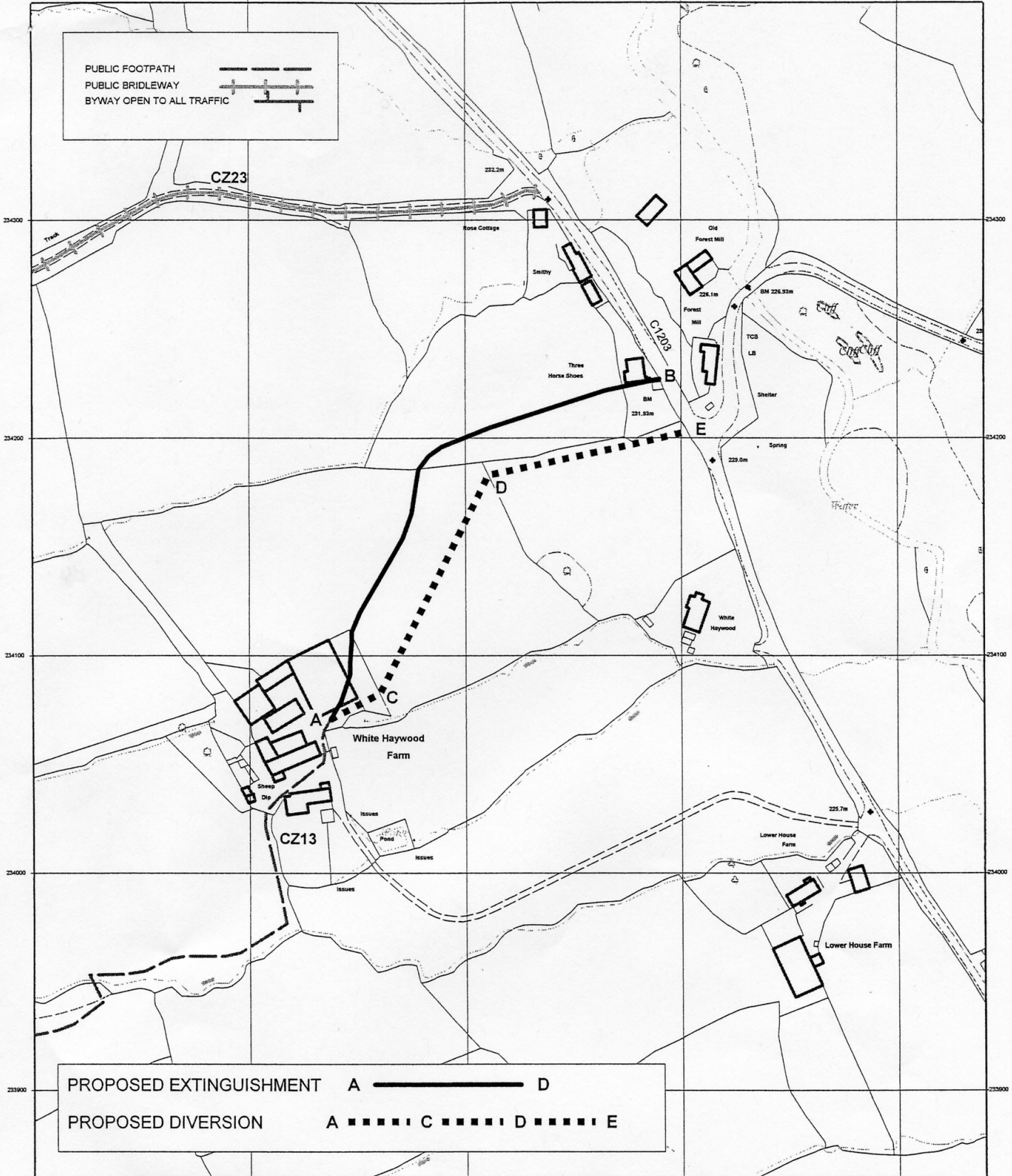


328300 328400 328500 328600

PUBLIC FOOTPATH 

PUBLIC BRIDLEWAY 

BYWAY OPEN TO ALL TRAFFIC 



PROPOSED EXTINGUISHMENT A ——— D

PROPOSED DIVERSION A - - - - C - - - - D - - - - E



LOCATION PLAN - PARISH OF CRASWALL
PROPOSED DIVERSION OF PUBLIC
FOOTPATH CZ13 (PART)
 DWG No: D265/100-13(i)
 SCALE 1:2500

Herefordshire Council
 Public Rights of Way
 Transportaion Unit
 PO Box 236
 Hereford
 HR4 0WZ
 Tel.: (01432) 260000
 Fax.: (01432) 383031

Reproduced from Ordnance Survey mapping with the permission of the Controller of Her Majesty's Stationery Office. Crown Copyright. Unauthorised reproduction infringes Crown copyright and may lead to prosecution or civil proceedings. 100024168, 2004. This information is based on that currently available to the County of Herefordshire District Council from the Definitive map and Statement and other public records. It is given on the strict understanding that neither the Council nor any of its officers will be responsible for the accuracy of this information or accept any liability whatsoever for any error or omission therein for any loss or damage arising from interpretation or use of the information supplied. The inquirer should rely on the results of their own investigations.